










































# Plano de Pormenor de Area industrial Santa Margarida

## Legenda da Planta de Condicionantes

 Vertice Geodésico	 Poço	 Casas	 Caminhos de Carro
 Ponto Fotogramétrico	 Moinho	 Barracas	 Caminhos de Pé Posto
 Marca de Nivelamento	 Poste de Iluminação	 Casas em Ruínas	 Aceiros
 Marco Km	 Poste de Baixa Tensão	 Casas em Construção	 Linha de Água
 Monumento	 Poste de Alta Tensão	 Telheiros	 Condutas
 Chafariz	 Torre de Alta Tensão	 Lancis / Estradas	 Canais Subterrâneos
 Limite de Cultura	 Muro de Suporte	 Implantação dos Edifícios Existentes	
 Vedações Diversas	 Curva de Nível	 Área de Intervenção	
 Sebes	 Curva de Nível Mestra	 LI60-122 Estoí Tavira	
 Gradeamento	 Escarpado	 Servidões da Rede Eléctrica de Alta Tensão - 60 Ky	
 Muro de Pedra Solta	 Cornono	 Servidões da Rede Rodoviária Municipal	
 Muro de Alvenaria	 Limite de Areal		